

The effect of moon phases upon purse seine pelagic fish catches in fisheries management area (FMA) 716, Indonesia

by Cek Turnitin

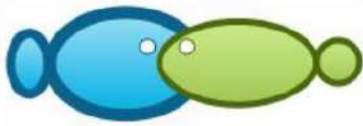
Submission date: 24-May-2023 11:44AM (UTC+0800)

Submission ID: 2100556069

File name: 2020.3532-3541.pdf (607.29K)

Word count: 3922

Character count: 19514



The effect of moon phases upon purse seine pelagic fish catches in fisheries management area (FMA) 716, Indonesia

¹Suharyanto, ¹Mohammad K. Arifin, ¹Jerry Hutajulu, ¹Ali S. Waluyo, ¹Yusrizal, ¹Muhammad Handri, ¹Aman Saputra, ¹Abdul Basith, ¹Erick Nugraha, ²Sepri

18

¹ Faculty of Fishing Technology, Jakarta Technical University of Fisheries, South Jakarta, Indonesia; ² Faculty of Fishing Technology, Sorong Fisheries Institute, West Papua, Indonesia. Corresponding author: E. Nugraha, nugraha_eriq1@yahoo.co.id

Abstract. The purse seine is a fishing tool whose main part is a net whose target catch is pelagic fish. Many factors influence the amount of catch and one of them is the Moon Phases. Changes in the moon phases can identify best times for fishing operations. The purpose of this study was to analyze the effect of the moon phases on the total catch of *K. pelamis*. The data was collected by following the fishing operation directly. The data analysis method used was descriptive to understand how the purse seine operation process and to classify the number of catches based on 4 moon phases. The results of the analysis of differences in the number of catches in each moon phases showed that the highest number of catches occurred in the first crescent cycle 8.575 kg (35%) and the smallest number of catches was during the dark moon phases 1.877 kg (8%). For the results of the analysis of the influence of the moon carried out by the ANOVA test, the value was $0.577 > 0.05$, which means that the moon phases did not have a significant effect on the number of catches.

Key Words: Sulawesi sea, pelagic schooling species, hunter's moon, skipjack tuna.

Introduction. Indonesia is an archipelagic country that has natural wealth and high fishery resources, both in capture fisheries, marine cultivation, public waters and others (KKP 2017). Fishery resources in North Gorontalo Regency are estimated to have the potential for capture fisheries of 590,970 tons consisting of 175,260 tons of large pelagic fish, 384,750 tons of small pelagic fish, and other types of fish of 30,960 tons. Concerning the utilization rate, it is estimated that capture fishery it has only reached 46% of its potential (Department of Marine Affairs and Fisheries 2010). To take advantage of the potential of capture fisheries in North Gorontalo, there are several ways and one of them is using purse seine fishing (Center for Marine and Fisheries Education 2012).

Fishing boats are boats or other floating means that are used for fishing (Fachrussyah 2017). The purse seine boat used for fishing activities in Gorontalo waters uses a "two boat system". The purse seine is a net fishing gear from that is operated by circling a group of fish to a bowl-shaped tool at the end of the fishing process (Salencer 2018). The operation of this fishing gear basically consists of 4 stages of activities which include setting, pursing, hauling and brailling (Santoso & Bawole 2014).

In the operation of a purse seine, there are several factors that affect its operation, one of which is the moon phases. Changes in the moon phases can indicate a good time in fishing operations because there is a difference in light intensity in each moon phases and will affect fish that have positive or negative phototaxis properties of light so that differences in intensity will affect the volume of the catch when fishermen operate (Jatmiko 2015).

The principle of catching fish with a purse seine is to purse a school of fish with a net. After that the lower net is drained like a bowl, so that the fish is collected in the

codend and cannot escape (Syamsuddin et al 2014). The net is operated in the morning starting at 05.00 AM, setting time lasts half an hour. In one trip, the purse seine is operated 1 to 2 times (setting), depending on the catch (Rahmat & Witdiarso 2017).

Fish that are the main purpose of catching from purse seine are fish that are "Pelagic Schooling Species" (Gatut & Sukandar 2011). According to Baskoro et al (2006), fishing operations with purse seine around FADs with small pelagic fish as target species include scad (*Decapterus* spp.), yellowstripe scad (*Selaroides leptolepis*), large pelagic fish such as skipjack tuna (*Katsuwonus pelamis*), frigate tuna (*Auxis rochei*) and baby tuna (*Thunnus* spp.). A fishing ground is where fish that is the target of fishing are caught in maximum amount and fishing gear can be operated economically as well (Nusantara et al 2014).

According to Gatut & Sukandar (2011) the first step in operating this fishing gear is to find a fishing ground. Because the fish that are targeted by the purse seine are clustered fish living in pelagics, generally the catching area is in the form of seas in offshore areas with water depths of about 50 meters or more.

The distribution of demersal fish resources in FMA-716 is relatively narrow covering the coastal areas of Tarakan, Belinyu and Nunukan in East Kalimantan and Likupang Bay and around the Sangihe Talaud islands in North Sulawesi (Suman et al 2014).

Fish catches are multispecies in nature comprising demersal and pelagic species. The Indonesian fisheries administration records the catch is divided to eleven statistical areas also called "management areas" (FAO 20128) (Figure 1).

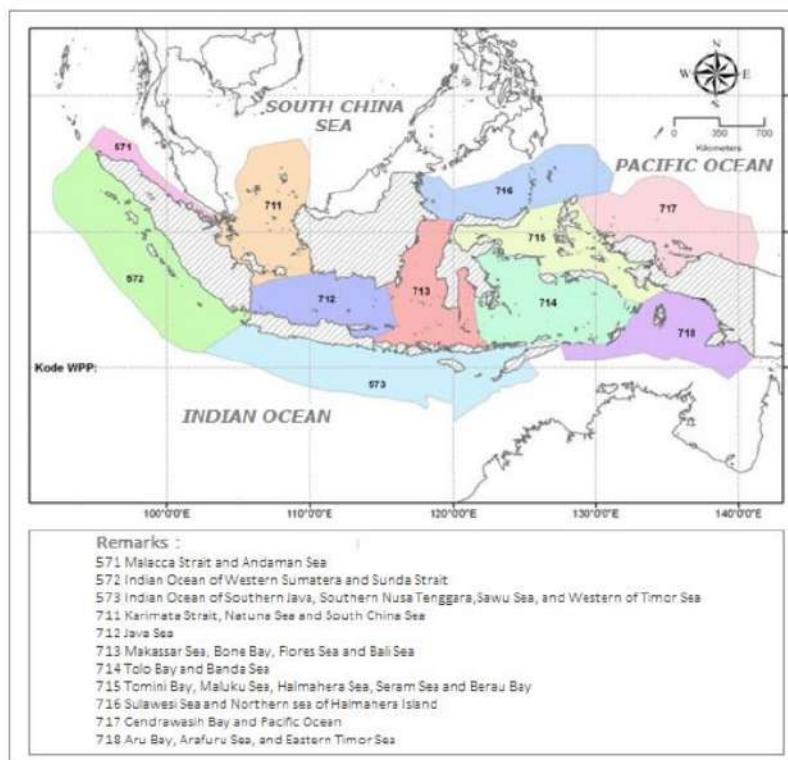


Figure 1. Fisheries management areas (FMA) in Indonesia (FAO 2018).

Moon phases. Optimization of fishing will work well if fishermen can find out the factors that influence it. These factors include suitability in using fishing gear. The fishing gear used should be adjusted to the fishing ground and the type of fish that is the main

target. In addition to the suitability of using fishing gear, fish resources will affect the catch obtained. The factor of the period of the day of the month will indirectly have an impact on the availability of fish resources, so fishermen need to know the changes in each period of the day of the month (Jatmiko 2015).

The catch of fish is strongly influenced by natural factors, one of which is the moon phases. The catch is also affected by changes in the intensity level of the moonlight. Changes in the amount and type of fishermen's catch in each lunar cycle (dark moon, dark to first crescent, first crescent to light moon, bright moon to last crescent) greatly impact the amount of catch and also the income level of fishermen (Nurlindah et al 2017).

The changing conditions of the lunar period are divided into four phases. New or dark moon phase (new moon), moon phase quadrant 1 (first quarter), full moon phase (full moon), and moon phase quadrant 3 (third quarter) (Figure 2). The period of change in the conditions of the month on average occurs every seven days. This division is based on the time or period of the appearance of the moon. The condition of a bright moon occurs when the appearance of the moon is more than 8 hours in one day, while the moon bright occurs when the appearance of the moon is between 4 hours-7.5 hours, and the dark moon period occurs when the appearance of the moon only appears between 0 hours - 3.5 hours (Lee 2010).



Figure 2. Moon phases of Gorontalo region (timeanddate.com/moon/phase/).

The use of light as **6** fishing aid is closely related to the behavior of fish towards light. In the lift net fishing, the light sources are natural and artificial. Natural light sources come from the sun and moon, when the moon is full, the moonlight will spread over the surface of the water so that the fish will also spread on the surface of the water. This makes it very difficult for fishermen to carry out fishing operations with a purse seine, because it is difficult for fishermen to collect fish into one catchable area. The catch of the boat chart is a group of small pelagic fish that are reactive to light. There are patterns of fish arrival around the light source that go directly to the light source and some are only around the light source. The moon phases are an indication for determining fishing time for fishermen (Siahainenia 2017).

Material and Method. The present research was conducted from November 2019 to May 2020 by participating in the fishing operations of the purse seine vessels (Figure 3) operating in North Gorontalo waters.

The tools and materials used in the present research were camera, calculator, laptop, stationery and Moon Phase Calendar application.



Figure 3. The purse seine fishing boat used during the study.

Data collection method. The authors used several methods in data collection, including by way of: observation, interviews and documentation.

1. Primary data were obtained by making direct observations on the ship by participating in ship fishing operations, the data includes; (1) preparation, (2) setting, (3) pursing, (4) hauling, (5) brailing, (6) fish handling, (7) date of each moon phases (Table 1).
2. Secondary data were data from fishing owners or companies. The data collection method used was a survey method.

Table 1

The emergence of moon phases

Third quarter		New moon	
Date	Time	Date	Time
20/11/2019	05:10	26/11/2019	23:05
19/12/2019	07:14	26/12/2019	13:13
17/01/2020	20:58	25/01/2020	05:42
First quarter		Full moon	
Date	Time	Date	Time
04/12/2019	14:58	12/12/2019	13:02
03/1/2020	12:45	11/1/2020	03:21
02/2/2020	09:41	09/2/2020	15:33

Data processing. The data that have been obtained during the study were grouped and classified using tables. Data for each trip of fishing activities were grouped according to the catch, type of fish captured, income and the moon phases.

Data analysis. Using descriptive analysis that describes the process of operating fishing gear and to determine the composition of the catch related to the moon phases, a quantitative research was carried out. Furthermore, to observe the effect of the moon phases, the composition of the catch was grouped into four moon phases. To find out the percentage comparison of fishing results between the four moon phases, the approach of Susaniati et al (2013) was applied:

$$p = \frac{ni}{n} \times 100$$

Where:

- p = percentage
 ni = value of catch per species
 n = value of total catch

$$\text{Percentage of dark moons} = \frac{\text{total new moon catch}}{\text{total moon phases catches}} \times 100$$

$$\text{Percentage of dark moons} = \frac{\text{total first quarter catch}}{\text{total moon phases catches}} \times 100$$

$$\text{Percentage of dark moons} = \frac{\text{total full moon catch}}{\text{total moon phases catches}} \times 100$$

$$\text{Percentage of dark moons} = \frac{\text{total third quarter catch}}{\text{total moon phases catches}} \times 100$$

To find out whether the moon phases affects the number of catches, the authors conducted a One Way Anova test using SPSS 22 software. Before carrying out the One Way Anova test, the normality and homogeneity tests must be passed first. The basis for decision making is as follows:

- Normality test
If the value is Sig. > 0.05, then the data is normally distributed
If the value is Sig. < 0.05, then the data is not normally distributed
- Homogeneity test
If the value is Sig. > 0.05, then the data is the same or homogeneous
If the value is Sig. < 0.05, then the data is not the same or not homogeneous
- Anova test
If the value is Sig. > 0.05, then the average is equal or has no effect
If the value is Sig. < 0.05, then the average is different or influential

Fishing ground. The fishing operation area at the time of the research was in the Fisheries Management Area of the Republic of Indonesia (FMA-RI) 716, namely in the Sulawesi Sea region (Figure 4). The setting (catching) positions were as it is presented in Table 2.

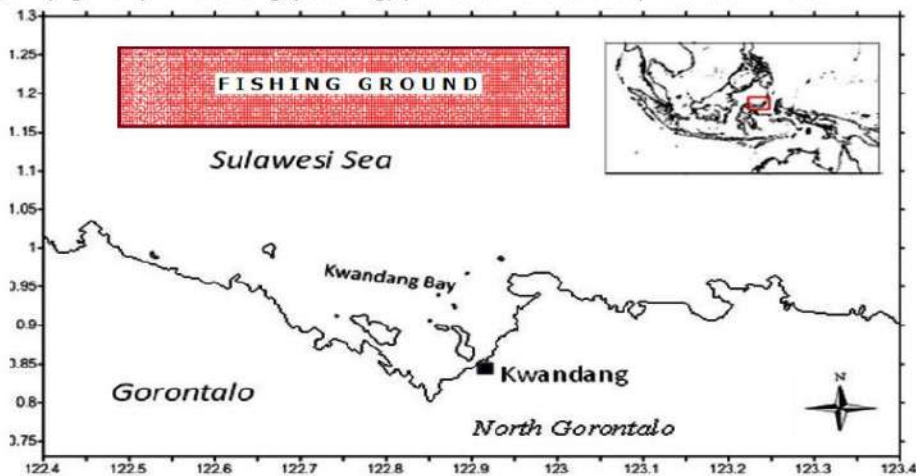


Figure 4. Fishing ground (Noegroho et al 2019).

Table 2

Position at the time of the caching operation

No	Latitude	Longitude
1	01° 19' 54" U	123° 19' 36" T
2	01° 15' 54" U	122° 28' 18" T
3	01° 11' 18" U	122° 34' 36" T
4	01° 22' 42" U	122° 39' 12" T
5	01° 21' 36" U	122° 36' 00" T
6	01° 15' 54" U	122° 28' 18" T
7	01° 21' 48" U	122° 36' 42" T
8	01° 20' 36" U	122° 13' 54" T
9	01° 12' 00" U	122° 14' 30" T
10	01° 12' 48" U	122° 35' 48" T

Results and Discussion

Catched fish. The dominant target fish caught in the waters of North Gorontalo were *K. pelamis*, frigate tuna (*Euthynnus affinis*), yellowfin tuna (*Thunnus albacares*), Indian scad (*Decapterus sp.*).

Amount of fish caught during 16 trips. The moon phases are divided into 4 cycles, namely the first quarter, the new moon, the third quarter and the full moon. The grouping of the amount of catches according to the moon cycle is based on the number of trips as many as 16 trips which were then subdivided into 4 moon phases. Figure 5 presents the amount of catch of 16 trips.



Figure 5. Amount of fish caught during 16 trips.

It can be seen that based on the results of the research, the most fish caught was on the 8th trip with the amount of fish of 4,500 kg consisting of *K. pelamis* with 1,500 kg, *Decapterus sp.* with 2,000 kg and *E. affinis* with 1,000 kg.

The total amount of catches was 24,552 kg, with 10,852 kg of *Decapterus sp.*, *Euthynnus affinis* 7,850 kg and *K. pelamis* 5,850 kg. It can be seen that the highest catch consisted of *Decapterus sp.* 44% (10,852 kg) and the lowest was recorded for *K. pelamis* 24% (5,850 kg) (Figure 6).

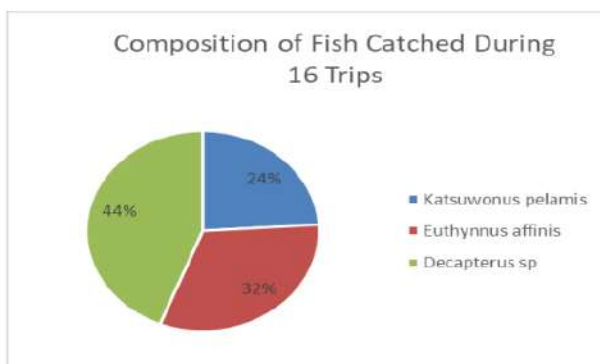


Figure 6. Composition of caught fish.

The total amount of catches according species, based on four moon phases can be seen in the Figure 7.

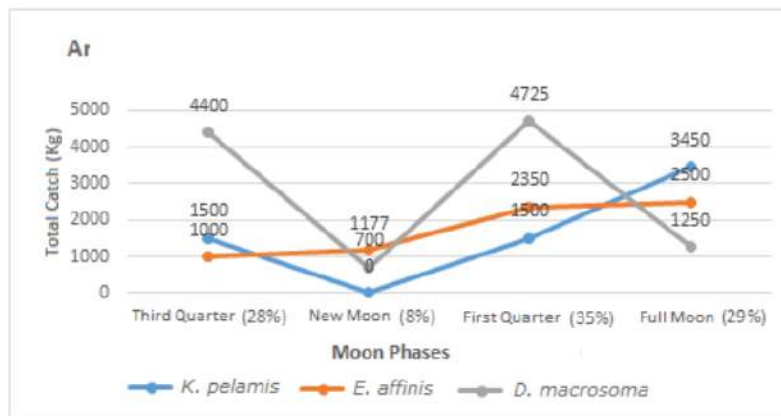


Figure 7. Amount of catch according species based on 4 month cycles.

Effect of the moon phases upon the catches amount. Grouping based on moon phases revealed the best results for the *first quarter* of 35% (8,575 kg) and the weakest results 8% (1,877 kg) in the *new moon* phases as shown in Figure 8.

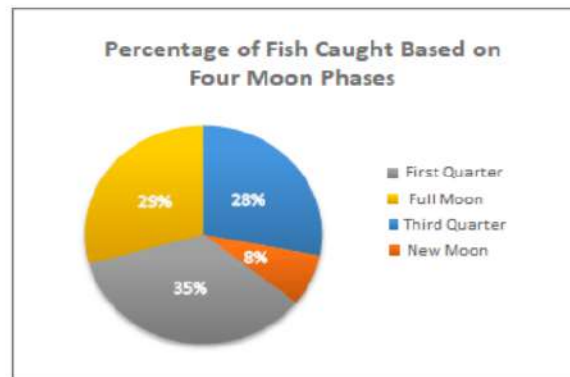


Figure 8. Percentage of fish caught based on four moon phases.

To determine whether or not the moon cycle affects the number of catches SPSS software for the One Way Anova test was used (Tables 3-5).

- Normality test

Table 3

Phase	Kolmogorov-Smirnov ^a			Shapiro-Wilk		
	Statistic	df	Sig.	Statistic	df	Sig.
Third quarter	.224	3	.	.984	3	.759
New moon	.318	3	.	.887	3	.344
First quarter	.268	3	.	.950	3	.571
Full moon	.276	3	.	.942	3	.537

From the normality test above, it can be concluded that the Sig. >0.05 so that the data is normally distributed and can be continued to the homogeneity test

10 - Homogeneity Test

Homogeneity test

Table 4

Levene statistic	df1	Df2	Sig.
1.093	3	8	.406

For the homogeneity test, the Sig. 0.406 > 0.05 so that it can be said to be homogeneous and it can be continued to the last stage, namely the anova test.

- Anova test

Anova test

5 Table 5

	Sum of squares	df	Mean square	F	Sig.
Between groups	8601192.667	3	2867064.222		
Within groups	32720469.33	8	4090058.667	.701	.577
Total	41321662.00	11			

22 From the ANOVA test results above, it can be seen that the Sig. 0.577 > 0.05, which means that the lunar cycle has a weak or insignificant effect on the amount of catch.

Jatmiko (2015) reported the total catch was not significantly different according to different moon phase periods. However, the result of the study showed that catch of seven out of nine species of total catch were significantly influenced by moon cycle. The highest fish catch were found during new moon phase period. Furthermore, comparison of fishermen based on the statistical analysis showed significant differences between moon cycle ($p < 0.05$) concerning catches.

According to Hutapea et al (2018), the results of observations show that the highest catch was recorded at new moon phase, amounting 43% of the total catch, while the lowest catch was at the full moon phase which 8% of the total catch. This shows that the phase of the moon with its light intensity greatly affects the volume of the catch so that the productivity of the purse seines increases in the new moon phase while during the full moon phase the productivity decreases.

8 Conclusions

1. From the results of the study it can be concluded that the total number of fish caught was 24,552 kg with the highest catch consisting in *Decapterus* sp. (10,852 kg).
2. The highest amount of catch was obtained during the first quarter phase, namely as much as 8,575 kg (35%).
3. The lowest amount of catch was recorded during the new moon phases (1.877 kg; 8%).
4. For the one way ANOVA test results, the Sig. 0.577 > 0.05, revealed that the moon phases has no significant effect on the amount of catch.

Acknowledgements. We would like to thank to all captains and crew of FB. DOA RESTU 01 who has allowed us to do research on purse seine fishing boat, provided tremendous opportunities, attention and assistance during the research. Thanks also go to all related parties, so that this research can be carried out and published.

References

Fachrussyah Z. C., 2017 Textbook of basics of fishing. Faculty of Fisheries and Marine Sciences, Gorontalo State University, Gorontalo, Sulawesi, Indonesia, 28 p.

- Gatut B., Sukandar, 2011 Fishing method: bag net fishing equipment. FPIK Universitas Brawijaya, Lowokwaru, Kota Malang, Jawa Timur, Indonesia, 32 p.
- Hutapea B. K., Yusrizal, Nugraha E., Basino, Halim S., Keo A. S., 2018 Analysis of the influence of moon phase on caught of purse seine at FV. Margo Utomo in the Banda Sea. *Journal of Technology and Applied Research, STP*, 21(1):246–253.
- Jatmiko G. G., 2015 Analysis of the effect of the month day period on catch results and mini purse seine business income in PPP Morodemak, Demak. Thesis, Department of Fisheries Resource Utilization, Faculty of Fisheries and Marine Sciences, Bogor Agricultural Institute, Bogor, Indonesia, 39 p.
- Lee J. W., 2010 The Effect of day and month period on catch yield and income level of lift net fishermen in Serang District. Thesis, Faculty of Fisheries and Marine Sciences, Bogor Agricultural University, Bogor, Indonesia, 99 p.
- Noegroho T., Hidayat T., Chodriyah U., Patria M. P., 2019 [Reproductive biology of Spanish mackerel (*Scomberomorus commerson* Lacepede, 1800) at Kwandang Bay waters, Sulawesi Sea]. *Bawal: Widya Riset Perikanan Tangkap* 10(1):69-84. [In Indonesian].
- Nurlindah A., Kurnia M., Nelwan A. F., 2017 Differences in boat chart production based on the moon period in Barru Regency Waters. *Journal of Science and Technology of Fisheries Resource Utilization* 4(8):120-127.
- Nusantara R. A., Rosyid A., Boesono H., 2014 Analysis of differences in the depth of fishing areas on composition of catches in cantrang fishing gear (Boat Seine) in Rembang Waters. *Journal of Fisheries Resources Utilization Management and Technology* 3(3):96-104.
- Rahmat E., Witdiarso B., 2017 [Operation of mini purse seine in Tomini Bay by fishermen in Gorontalo]. *Buletin Teknik Litkayasa* 15(1):31-34. [In Indonesian].
- Salencer O. C., 2018 Feasibility study on fishing with purse seine fishing equipment at the Port Technical Implementation Unit and Management of Marine and Fisheries Resources (P2SKP) Tambakrejo, Wonotirto District, Blitar Regency, East Java. PhD Dissertation, University of Muhammadiyah Malang, Malang, East Java, Indonesia, 13 p.
- Santoso H., Bawole F., 2014 Operational techniques for purse seine fishing equipment on northeast ships 00. Bitung Fishery Academy, Bitung, Sulawesi, Indonesia, 58 p.
- Siahainenina R. S., 2017 Lift net catch results based on moon age in the waters of Leihitu District, Central Maluku Regency. *Amanisa* 6(2):21-25.
- Suman A., Wudianto, Sumiono B., Irianto H. I., Badrudin, Khairul A., 2014 Potential and level of fish resource utilization in fisheries management areas of the Republic of Indonesia (WPP RI). Publisher: Ref Graphika Jakarta, 149 p.
- Susaniati W., Nelwan A. F., Kurnia M., 2013 Productivity of chart tancap fishing areas with different distances from the beach in Jeneponto Regency Waters. *Journal of Aquatics* 4(1):68-79.
- Syamsuddin, Mallawa A., Salam A., Koniyo Y., 2014 Sustainable and environmentally friendly capture fisheries development strategy in Gorontalo Province. Final Report, The National Priority Research Master Plan for the Acceleration and Expansion of Indonesian Economic Development 65T2011-2025 (PENPRINAS MP3EI 2011 - 2025), Gorontalo State University, 144 p.
- *** Center for Marine and Fisheries Education, 2012 The Purse Seine Fishing Teaching Factory Module.
- *** Department of Marine Affairs and Fisheries, 2010 Annual Report. Gorontalo: Department of Marine and Fisheries, North Gorontalo District. 51 p.
- *** FAO, 2018 Fishery and Aquaculture Country Profiles: The Republic of Indonesia. Food and Agriculture Organization of the United Nations, Fisheries and Aquaculture Department. Available at <http://www.fao.org/fishery/facp/IDN/en>.
- *** <http://www.timeanddate.com/moon/phase>
- *** KKP, 2017 Decree of the Minister of Marine Affairs and Fisheries No. 50 of 2017. Estimation of Potential, Allowed Catches and Utilization Level of Fish Resources in WPP NRI.

Received: 10 September 2020. Accepted: 30 November 2020. Published online: 07 December 2020.

Authors:

Suharyanto, Jakarta Technical University of Fisheries, Faculty of Fishing Technology, Indonesia, South Jakarta, Jl. AUP Pasar Minggu, e-mail: suharyanto.jfu@gmail.com

Mohammad Khaidar Arifin, Jakarta Technical University of Fisheries, Faculty of Fishing Technology, Indonesia, South Jakarta, Jl. AUP Pasar Minggu, e-mail: arifinkhaydar@gmail.com

Jerry Hutajulu, Jakarta Technical University of Fisheries, Faculty of Fishing Technology, Indonesia, South Jakarta, Jl. AUP Pasar Minggu, e-mail: jerryhutajulu15@gmail.com

Ali Syamsudin Waluyo, Jakarta Technical University of Fisheries, Faculty of Fishing Technology, Indonesia, South Jakarta, Jl. AUP Pasar Minggu, e-mail: aliswaluyo6@gmail.com

Yusrizal, Jakarta Technical University of Fisheries, Faculty of Fishing Technology, Indonesia, South Jakarta, Jl. AUP Pasar Minggu, e-mail: buyung_trc@yahoo.co.id

Muhammad Handri, Jakarta Jakarta Technical University of Fisheries, Faculty of Fishing Technology, Indonesia, South Jakarta, Jl. AUP Pasar Minggu, e-mail: handrimuhammad@gmail.com

Aman Saputra, Jakarta Technical University of Fisheries, Faculty of Fishing Technology, Indonesia, South Jakarta, Jl. AUP Pasar Minggu, e-mail: amansaputra@yahoo.com

Abdul Basith, Jakarta Technical University of Fisheries, Faculty of Fishing Technology, Indonesia, South Jakarta, Jl. AUP Pasar Minggu, e-mail: abdulbasith_ppsstp63@gmail.com

Erick Nugraha, Jakarta Technical University of Fisheries, Faculty of Fishing Technology, Indonesia, South Jakarta, Jl. AUP Pasar Minggu, e-mail: nugraha_eriq@yahoo.co.id

Sepri, Sorong Fisheries Institute, Faculty of Fishing Technology, Indonesia, Sorong - West Papua, Tanjung Kasuari, Jl. K. Pattimura, e-mail: sepri.papua31@gmail.com

This is an open-access article distributed under the terms of the Creative Commons Attribution License, which permits unrestricted use, distribution and reproduction in any medium, provided the original author and source are credited.

How to cite this article:

Suharyanto, Arifin M. K., Hutajulu J., Waluyo A. S., Yusrizal, Handri M., Saputra A., Basith A., Nugraha E., Sepri, 2020 The effect of moon phases upon purse seine pelagic fish catches in fisheries management area (FMA) 716, Indonesia. *AACL Bioflux* 13(6):3532-3541.

The effect of moon phases upon purse seine pelagic fish catches in fisheries management area (FMA) 716, Indonesia

ORIGINALITY REPORT

11 %
SIMILARITY INDEX

8 %
INTERNET SOURCES

6 %
PUBLICATIONS

3 %
STUDENT PAPERS

PRIMARY SOURCES

1 Agustinus Anung Widodo, Ignatius Trihargiyatno, Regi Fiji Anggawangsa, Wudianto Wudianto. "PEMANFAATAN DAN PENGELOLAAN TUNA NERITIK DI WILAYAH PENGELOLAAN PERIKANAN NEGARA REPUBLIK INDONESIA (WPPNRI) 573", Jurnal Penelitian Perikanan Indonesia, 2020
Publication **1** %

2 eprints.eudl.eu
Internet Source **1** %

3 aipublications.com
Internet Source **1** %

4 journal.unnes.ac.id
Internet Source **1** %

5 baadalsg.inflibnet.ac.in
Internet Source **1** %

6 Submitted to Taylor's Education Group
Student Paper **<1** %

ojs.serambimekkah.ac.id

7	Internet Source	<1 %
8	Submitted to Universitas Airlangga Student Paper	<1 %
9	ijllalw.org Internet Source	<1 %
10	repository.umy.ac.id Internet Source	<1 %
11	L Zamzami, E Ermayanti, H Hendrawati, A Miko. "Socio-Cultural Impacts Of Marine Conservation Areas In Indonesian Fishing Communities", IOP Conference Series: Earth and Environmental Science, 2020 Publication	<1 %
12	nagasaki-u.repo.nii.ac.jp Internet Source	<1 %
13	oamjms.eu Internet Source	<1 %
14	Submitted to School of Business and Management ITB Student Paper	<1 %
15	Tongtong Chen, Danijela Ignjatovic Stupar, Chris Welch, Huisheng Yao, Zhenxin Hu. "Gaussian-process-regression-based periodical variation analysis of the lunar surface temperature with the ESA-Dresden	<1 %

radio telescope", Advances in Space Research, 2020

Publication

16

journal.uinsgd.ac.id

Internet Source

<1 %

17

otagomuseum.nz

Internet Source

<1 %

18

theijes.com

Internet Source

<1 %

19

H. H. Kolb. " The effect of moonlight on activity in the wild rabbit () ", Journal of Zoology, 1992

Publication

<1 %

20

Heidi Retnoningtyas, Irfan Yulianto, Budy Wiryawan, Sonja Kleinertz, Harry W. Palm. "Stock discrimination of mackerel scad Decapterus macarellus (Cuvier, 1833) in the eastern Indonesia based on metazoan fish parasite composition", Regional Studies in Marine Science, 2023

Publication

<1 %

21

journal.ibrahimy.ac.id

Internet Source

<1 %

22

journal.wima.ac.id

Internet Source

<1 %

23

repository.um-surabaya.ac.id

Internet Source

<1 %

Exclude quotes On

Exclude matches Off

Exclude bibliography On